





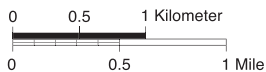


Half Marathon Course

Assemble along West Campus Drive, off WV-480, behind the Center for Contemporary Arts building. Travel along West Campus Drive toward WV-480. **Left** on WV-480. Cross the Rumsey Bridge over the Potomac River into Maryland. **Right** on Canal Road. At the 2nd NPS parking lot, cross the foot bridge. **Left** on the C&O Canal Towpath. **Left** on Millers Sawmill Road. **Left** on Harpers Ferry Road. **Right** on Branch Avenue. **Left** on Rodman Avenue. Cross MD-34 onto Richardson Avenue. **Right** on Mumma Farm Lane. **Left** on Smoketown Road. **Left** on Dunker Church Road. **Left** on MD-65 (Sharpsburg Pike). **Right** on MD-34. Cross the Rumsey Bridge over the Potomac River into West Virginia. Follow the cones to an asphalt path leading into Shepherd University's Ram Stadium and Finish Line at the 50 yard line.

Legend

- Half marathon route
-  Medical station
-  Portable toilets
-  **Station Name in red**
Water, electrolyte, and portable toilets
-  Water ONLY
-  Food station
-  Half marathon mile marker



Half Marathon Finish - 50 yd line

Half Marathon Start

Two Rivers Treads Freedom's Run Headquarters